





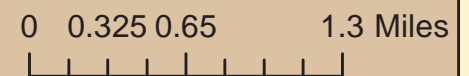


Content may not reflect National Geographic's current map policy. Sources: National Geographic, Esri, DeLorme, HERE, UNEP-WCMC, USGS, NASA, ESA, METI, NRCAN, GEBCO, NOAA, increment P Corp.

-  WMA Boundary
-  Car Top Boat Ramp
-  Restrooms
-  Parking
-  Hawkwatch
-  Bat Cave

Wildcat Ridge
Wildlife Management Area
Morris County
Rockaway Township
5,829.33 Acres



Department of Environmental
 Protection
 New Jersey Division of
 Fish and Wildlife

