




Content may not reflect National Geographic's current map policy. Sources: National Geographic, Esri, DeLorme, HERE, UNEP-WCMC, USGS, NASA, ESA, METI, NRCAN, GEBCO, NOAA, increment P Corp.

-  WMA Boundary
-  Lighthouse Center for Natural Resource Education

Upper Barnegat Bay  
Wildlife Management Area  
Ocean County - Dover & Lacy  
Townships  
381.54 Acres

0 0.275 0.55 1.1 Miles



Department of Environmental  
Protection  
New Jersey Division of  
Fish and Wildlife

