








Content may not reflect National Geographic's current map policy. Sources: National Geographic, Esri, DeLorme, HERE, UNEP-WCMC, USGS, NASA, ESA, METI, NRCAN, GEBCO, NOAA, increment P Corp.

-  WMA Boundary
-  Car Top Boat Ramp
-  Restrooms
-  Parking
-  Hawkwatch
-  Bat Cave

**Wildcat Ridge**  
**Wildlife Management Area**  
**Morris County**  
**Rockaway Township**  
**5,829.33 Acres**



Department of Environmental  
 Protection  
 New Jersey Division of  
 Fish and Wildlife

