





Content may not reflect National Geographic's current map policy. Sources: National Geographic, Esri, DeLorme, HERE, UNEP-WCMC, USGS, NASA, ESA, METI, NRCAN, GEBCO, NOAA, increment P Corp.

	WMA Boundary
	Exception
	Golf Course Lease - No Public Access

White Oak Branch Wildlife Management Area
 Gloucester County - Franklin & Monroe Townships
 2,893.64 Acres

0 0.375 0.75 1.5 Miles


Department of Environmental Protection
New Jersey Division of Fish and Wildlife

