





National Geographic, Esri, DeLorme, HERE, UNEP-WCMC, USGS, NASA, ESA, METI, NRCAN, GEBCO, NOAA, increment P Corp.

-  Car Top Boat Launch
-  Parking
-  WMA Boundary
-  Exception

**Paulinskill River Wildlife Management Area**  
**Sussex County - Hampton, Fredon, Newton,**  
**Lafayette, Andover & Frankford Townships**  
**2523.36 Acres**

0 0.325 0.65 1.3 Miles

Department of Environmental Protection  
 New Jersey Division of Fish and Wildlife

