






Content may not reflect National Geographic's current map policy. Sources: National Geographic, Esri, DeLorme, HERE, UNEP-WCMC, USGS, NASA, ESA, METI, NRCAN, GEBCO, NOAA, increment P Corp.

-  WMA Boundary
-  Parking
-  Exception
-  Conservation Easement



Musconetcong River Wildlife Management Area
 Hunterdon County - Lebanon, Bethlehem, Holland, Bloomsbury Twsp.
 Morris County - Mt. Olive Township
 Warren County - Mansfield, Pohatcong, Washington, Franklin Twsp.
 1,558.02 Acres

Department of Environmental
 Protection
 New Jersey Division of
 Fish and Wildlife
 11/10/09
 L. Carben

