





Content may not reflect National Geographic's current map policy. Sources: National Geographic, Esri, DeLorme, HERE, UNEP-WCMC, USGS, NASA, ESA, METI, NRCAN, GEBCO, NOAA, increment P Corp.

 Parking
 Boat Access
 WMA Boundary

Maskells Mill Pond Wildlife Management Area
Salem County - Lower Alloways Creek &
Quinton Townships - 1,155.60 Acres

0 0.3 0.6 1.2 Miles

 Department of Environmental
 Protection
 New Jersey Division of
 Fish and Wildlife
