





Content may not reflect National Geographic's current map policy. Sources: National Geographic, Esri, DeLorme, HERE, UNEP-WCMC, USGS, NASA, ESA, METI, NRCAN, GEBCO, NOAA, increment P Corp.

-  Boat Ramp
-  Office
-  Parking
-  WMA Boundary

**Mad Horse Creek
 Wildlife Management Area
 Salem County
 Lower Alloway & Stow Creek Twp.
 9,388.83 Acres**

0 1 2 4 Miles

Department of Environmental
 Protection
 New Jersey Division of
 Fish and Wildlife

